












- |   |  |
|---|--|
|  | NEW ROADS WITH   |
|  | WIDENED PASSING AREAS  |
|  | POROUS BINDER COARSE OVER<br>TYPE 1                                      |
|  | FILLED AREAS / INFILLED DITCHES  |
|  | BT - OVERHEAD  |
|  | BT - UNDERGROUND   |
|  | WATER MAIN   |
|  | ELECTRICITY HV OVERHEAD  |
|  | ORIGINAL HIGHWAY BOUNDARY  |
|  | CLAIMED BOUNDARY TO LAND<br>REGISTRY                                     |
|  | NEW GUARDRAIL SEE DRAWING<br>160178-BENT-2600-02 FOR MORE<br>INFORMATION |

B11	27/09/24	Revised to suit DRN comments.	DD	RAM	RAM
B10	28/05/24	Footpath construction type revised.	SH	RAM	RAM
B09	16/04/24	Revised to suit DRN comments v 4.0.	SH	RAM	RAM
B08	12/04/24	Revised to suit DRN comments v 4.0.	SH	RAM	RAM
B07	15/03/24	Revised to include arboricultural survey information and changes to suit latest set of DRN comments.	SH	RAM	RAM
B06	02/10/23	Revised to suit DRN comments.	CE	RAM	RAM
B05	31/03/23	NR Comments addressed.	AT	RAM	RAM
B04	04/11/22	Land parcels and signs added.	AT	RAM	RAM
Back	0/0/00	Deposited	Shm	1265	Back




Drawing title

---

Proposed General Arrangement  
Sheet 1 of 2

Drawn <b>AT</b>	Checked <b>ADL</b>	Approved <b>RAM</b>	Date <b>08/22</b>	ELR <b>LTN1</b>	Mileage <b>64m 85yds</b>
Scale at A1+3 <b>1:250</b>		Drawing no. <b>508-012-S04-D001</b>			Revision <b>B11</b>